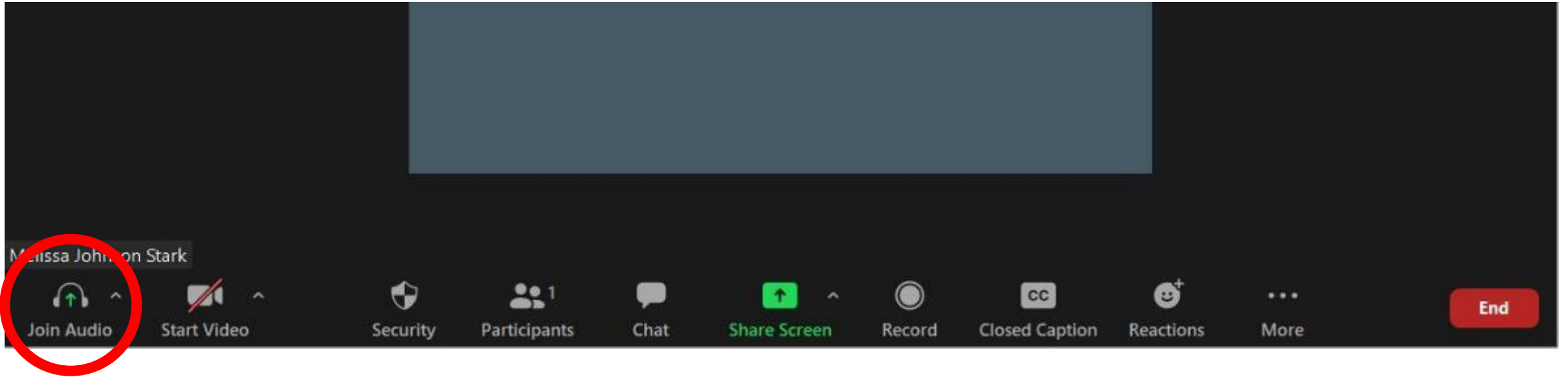


# Community Workshop #1: Visioning

April 29, 2021



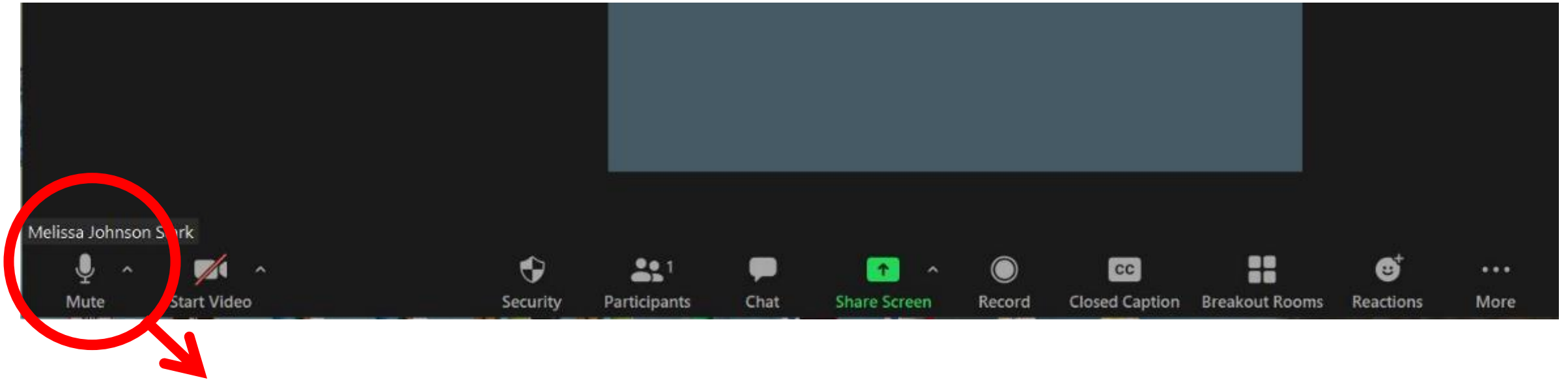
# Zoom Instructions



## *Join Audio*

- Two options:
  - *Use your device's audio*
  - *Call in using a cell phone*

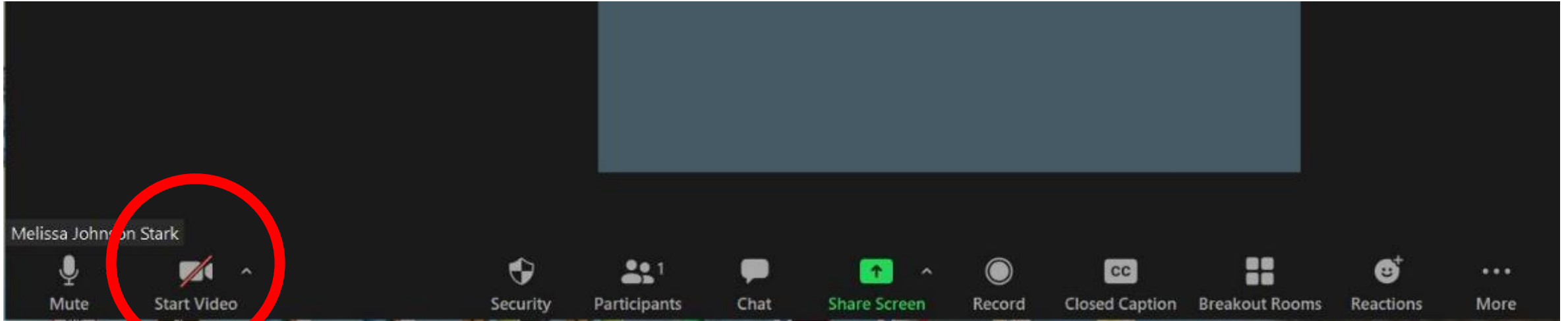
# Zoom Instructions



## *Once Audio is Connected – Please Mute*

- Please remain muted until it is your turn to speak
- To un-mute, press the same button

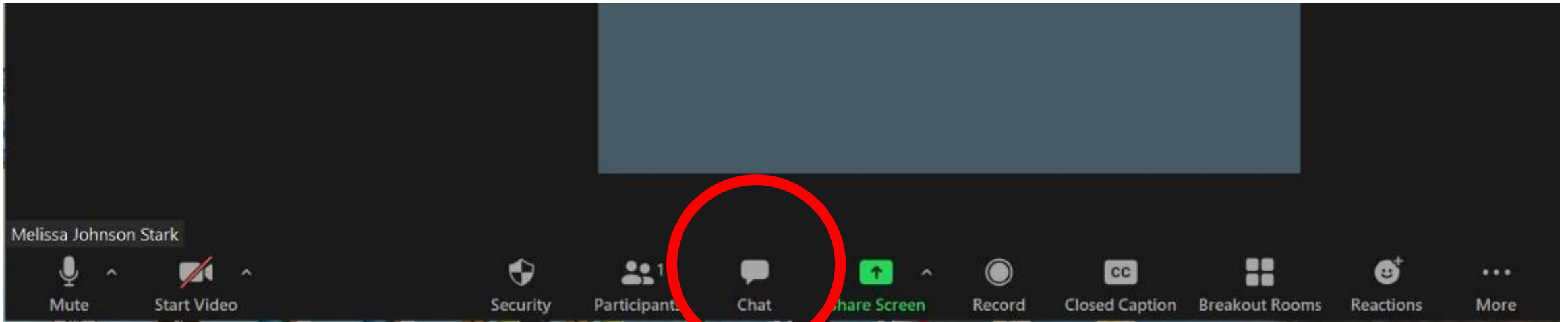
# Zoom Instructions



## *Start Video (GPAC Only)*

- **GPAC:** Please keep your camera on for the duration of the meeting
- **Public:** Please keep your camera off unless speaking during public comment

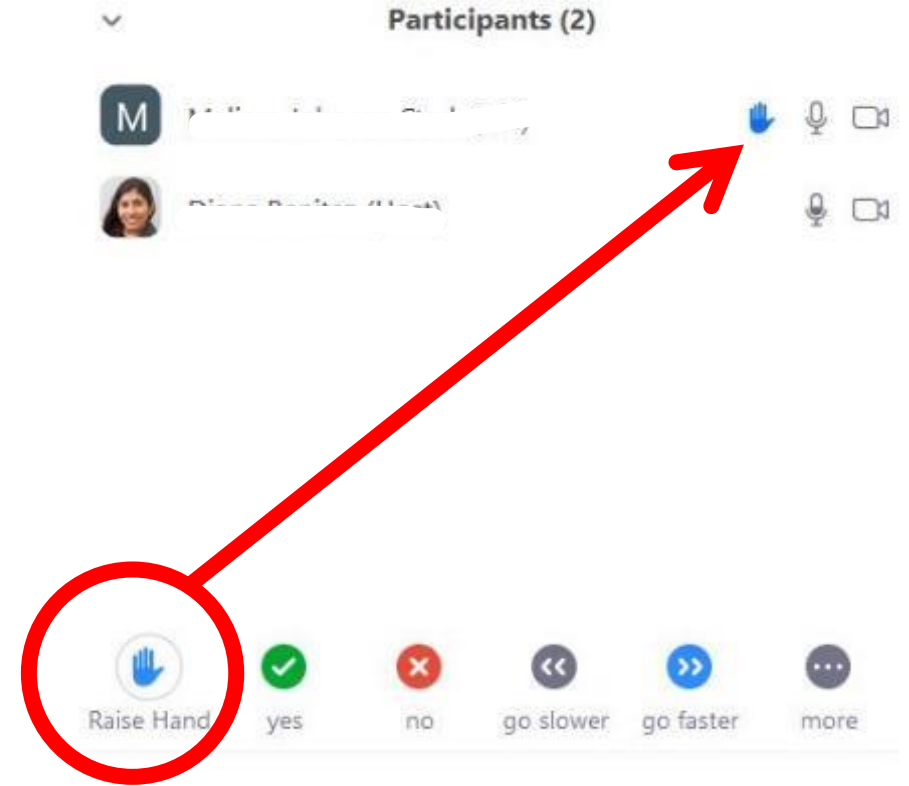
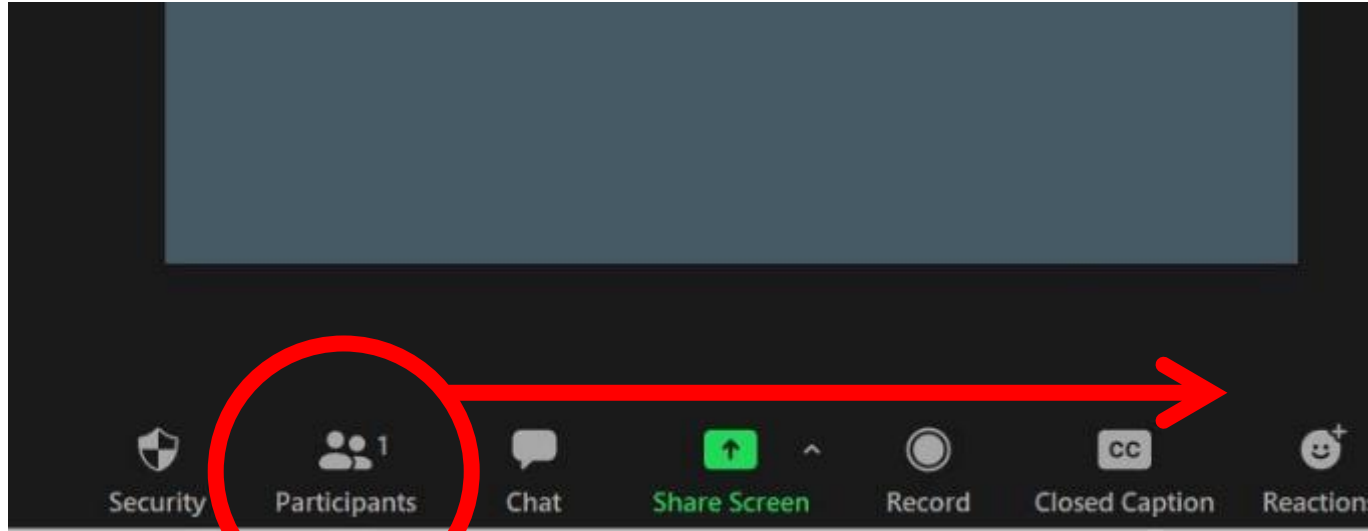
# Zoom Instructions



## *Chat for Questions/Comments*

- To submit a question or comment, please use the “Chat” feature. We will address it during public comment (time permitting).

# Zoom Instructions



## *Raise your "Hand" to Speak*

- Please use the "Raise Hand" feature if you want to speak – the team will call on GPAC members individually. Please remain muted until called on.
- **Public:** Please only raise your hand during public comment.

# Spanish Interpretation

# Meeting Objectives

- Provide an overview of the General Plan update process
- Create a “common ground” starting point
  - Existing conditions
  - Vision statement
- Brainstorm on long-term vision
- Identify areas that are cherished and areas that could be improved





# Agenda

- Introductions
- Presentation
- Breakout Group Discussion
- Report Back
- Wrap-up and Next Steps



# Live Poll



# General Plan Overview

# What is a General Plan?

- Long-term policy document to **guide the future actions**
- Establishes the **City's vision** for the next 25-30 years
- Updated every 10-20 years
- Preserves and enhances **community strengths**
- Addresses **topics of concern**
- **8 required Elements**
  1. Land Use
  2. Circulation
  3. Housing
  4. Noise
  5. Conservation
  6. Safety
  7. Open Space
  8. Environmental Justice

## WHAT IS A GENERAL PLAN?

A General Plan is like a road map for the future of Ventura



1



General Plans describe the community's vision and identifies strategies for managing preservation and change.



The State of California requires every city and county to have a General Plan to guide growth.

2

3

General Plans typically include goals, policies, implementation strategies and supporting graphics.



These components work together to convey a long-term vision that will guide local decision making.



4

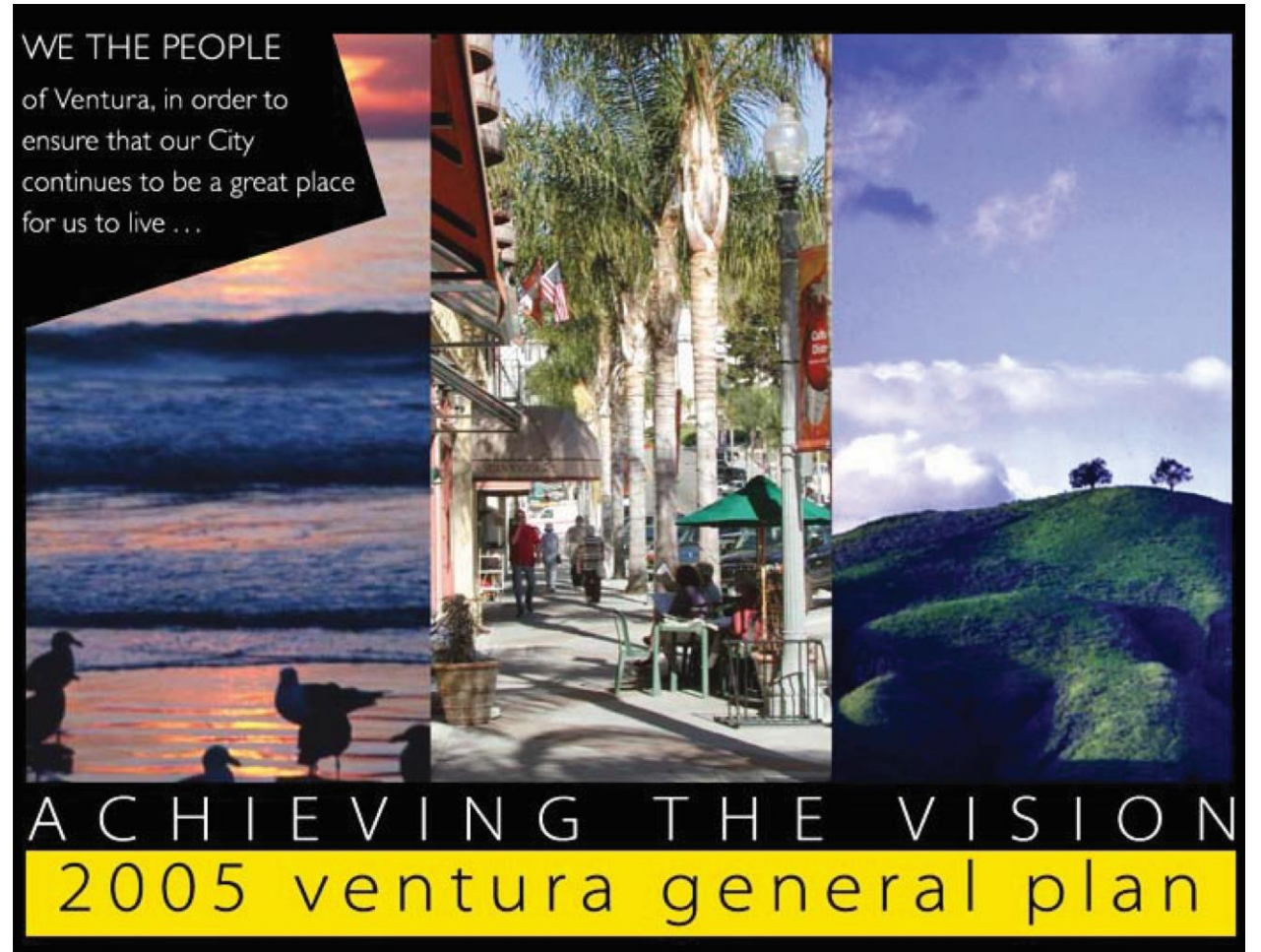
5

The General Plan also plays an important role in regulating land use. Its policies and maps form the foundation for City ordinances, guidelines and plans.

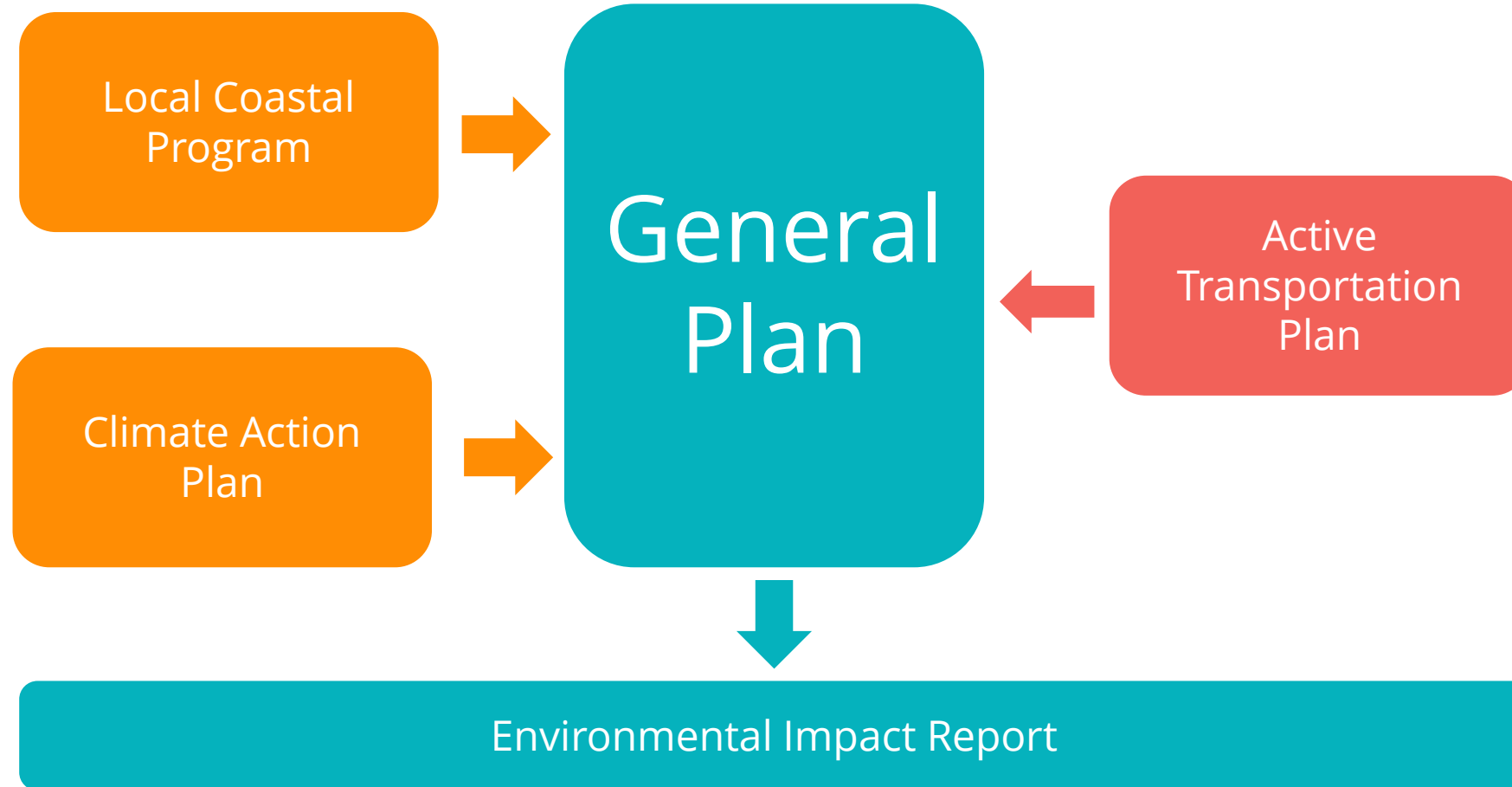


# Ventura General Plan

- Last adopted in 2005
- Based on a comprehensive “Vision Statement” for the city
- Organized by goals for the community’s future:
  - Our Natural Community
  - Our Prosperous Community
  - Our Well-Planned Community
  - Our Accessible Community
  - Our Sustainable Infrastructure
  - Our Active Community
  - Our Healthy and Safe Community
  - Our Educated Community
  - Our Creative Community
  - Our Involved Community



# What is the Project?



# Which Topics are Covered?

- Land use
- Urban design
- Housing
- Homelessness
- Traffic and roadways
- Active transportation
- Economic development
- Public services
- Infrastructure (including broadband)
- Parks
- Open space + natural resources
- Equity and health
- Climate change
- Sustainability
- Historic preservation
- Arts and culture
- Noise
- *And others...*

# Why Does the General Plan Matter?



Enables the community to develop a **shared vision for the future**



Creates goals, policies and programs to guide city decisions



Establishes parameters for zoning



Sets priorities for funding and long-term decision making



Acts as an “umbrella” that sets up detailed studies at smaller scales



*“Vision about how a community will grow, reflecting community priorities and values while shaping the future.”*

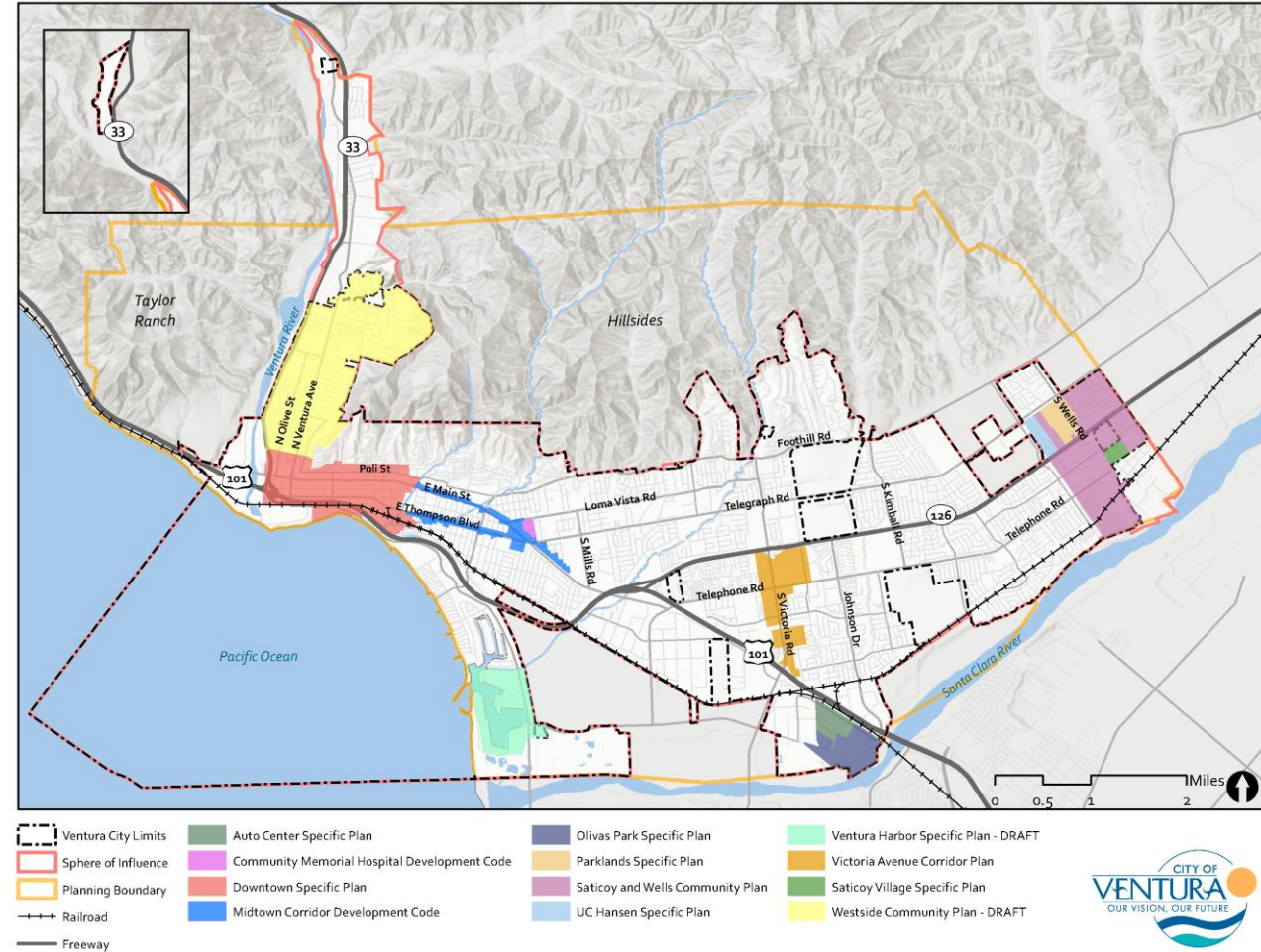


# Specific Plans and Vision Plans

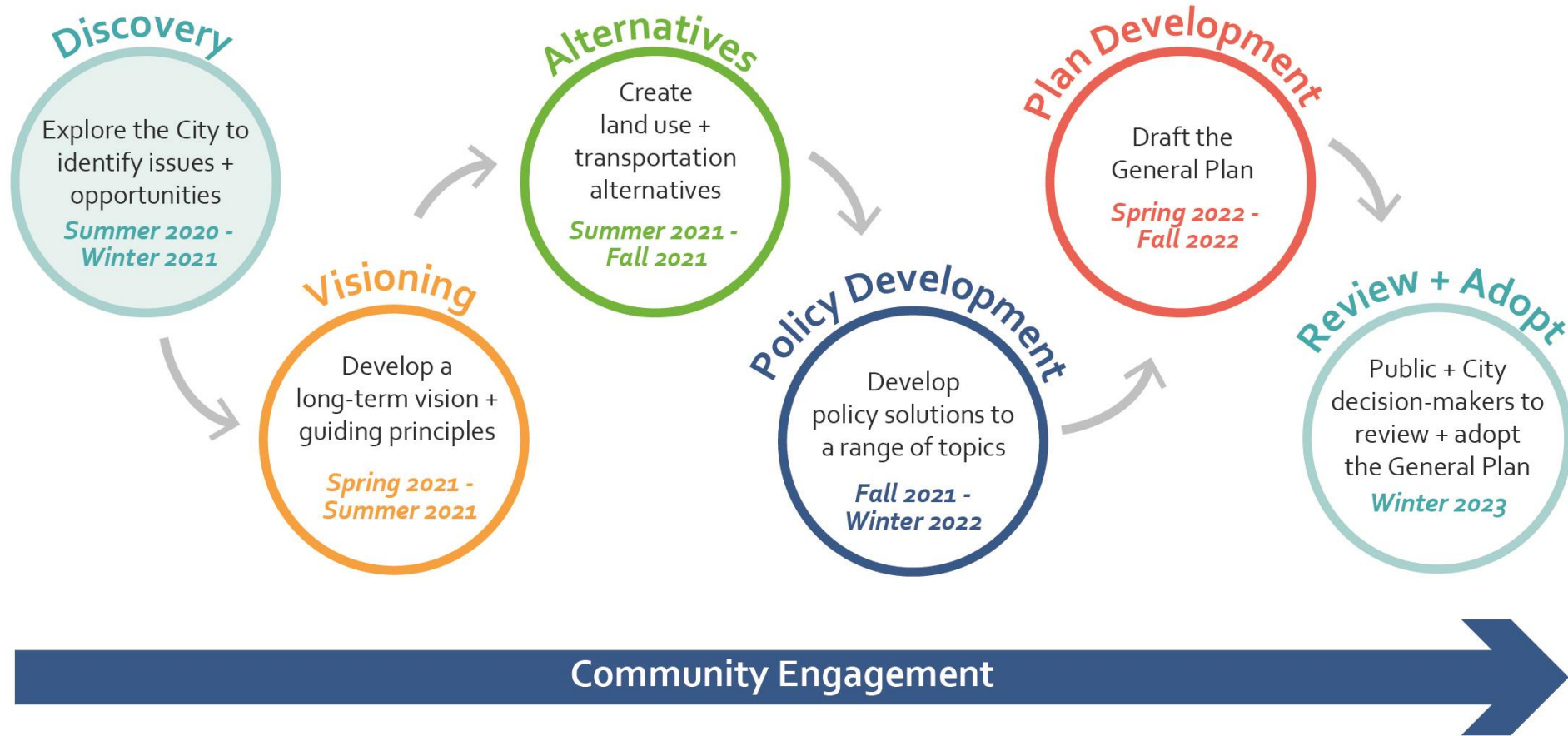
Plan Name	Year	Acres
<b>Specific Plans</b>		
Downtown Specific Plan	2007	514
UC Hansen Specific Plan	2008	35.7
Parklands Specific Plan	2009	66.7
Ventura Harbor Specific Plan*	2010	339
Auto Center Specific Plan	2017	54.6
Olivas Park Specific Plan	2019	139
<b>Community Plans</b>		
Saticoy and Wells Community Plan	2009	1,000
Victoria Avenue Corridor Plan	2009	286
Westside Community Plan*	2012	900
<b>Vision Plans</b>		
Ventura Vision	2000	N/A

Note: \* Indicates Plan incomplete

Specific and Community Plans



# General Plan Update Process

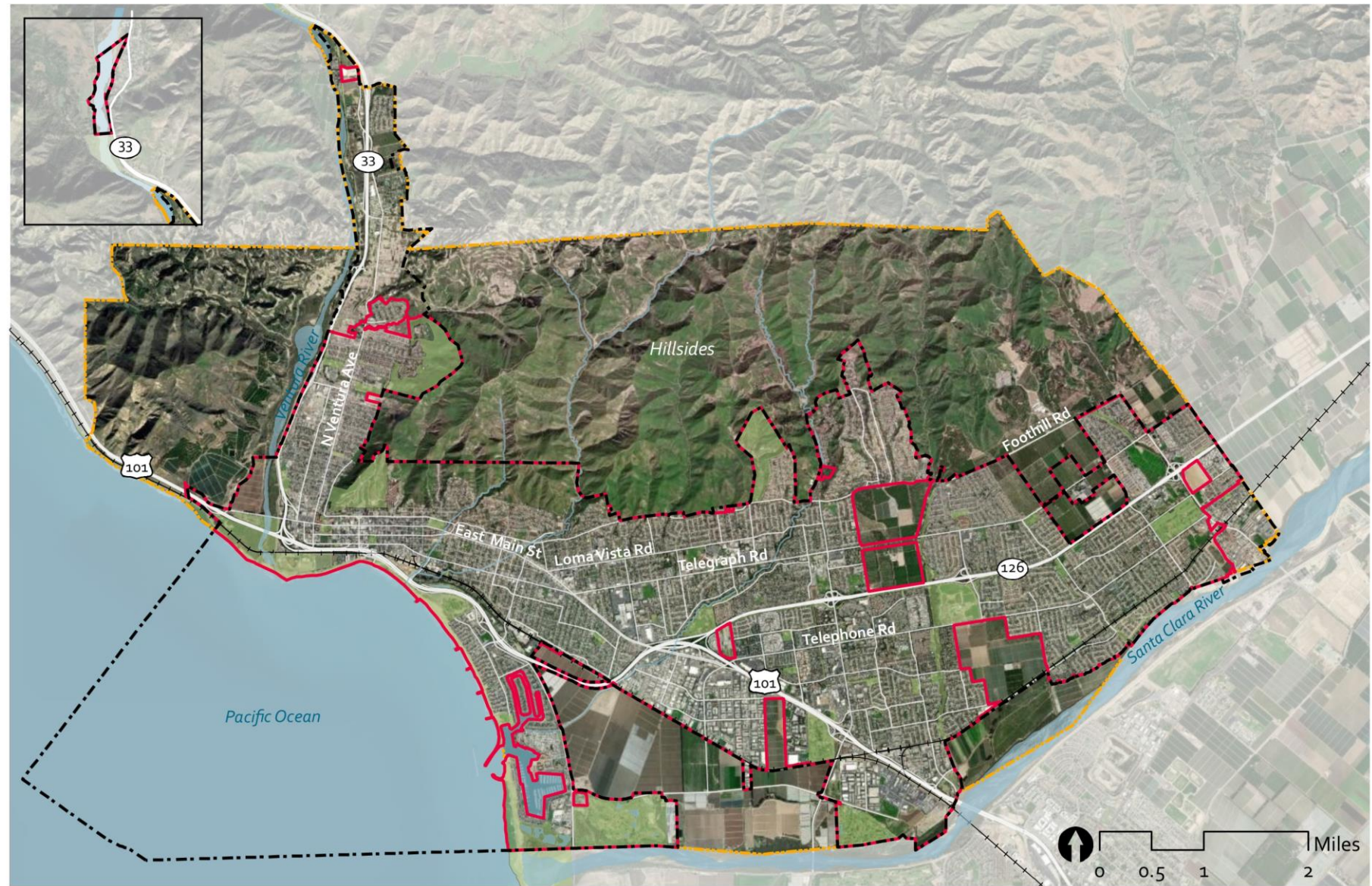










# Ventura Snapshot: Existing Conditions

# Citywide Map

- Land Area (City Limits): 32.29 square miles (20,666 acres)
- Population: 106,276
- Housing Units (#): 43,931
- Number of Jobs (#): 51,047

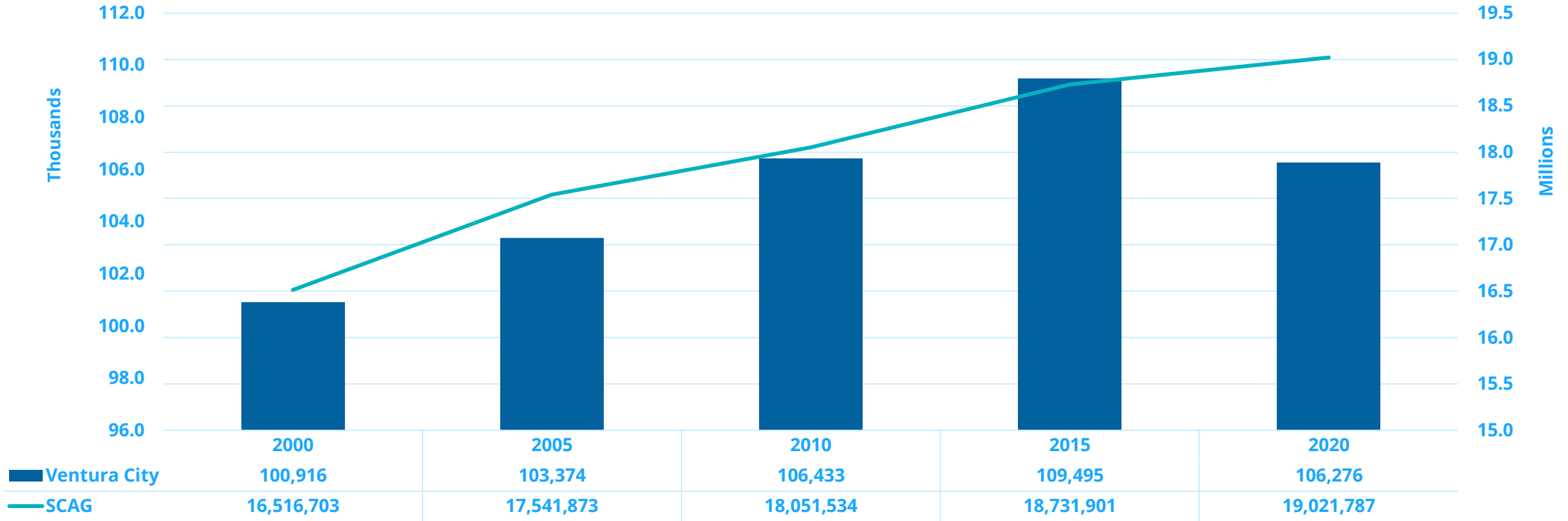


## City of Ventura

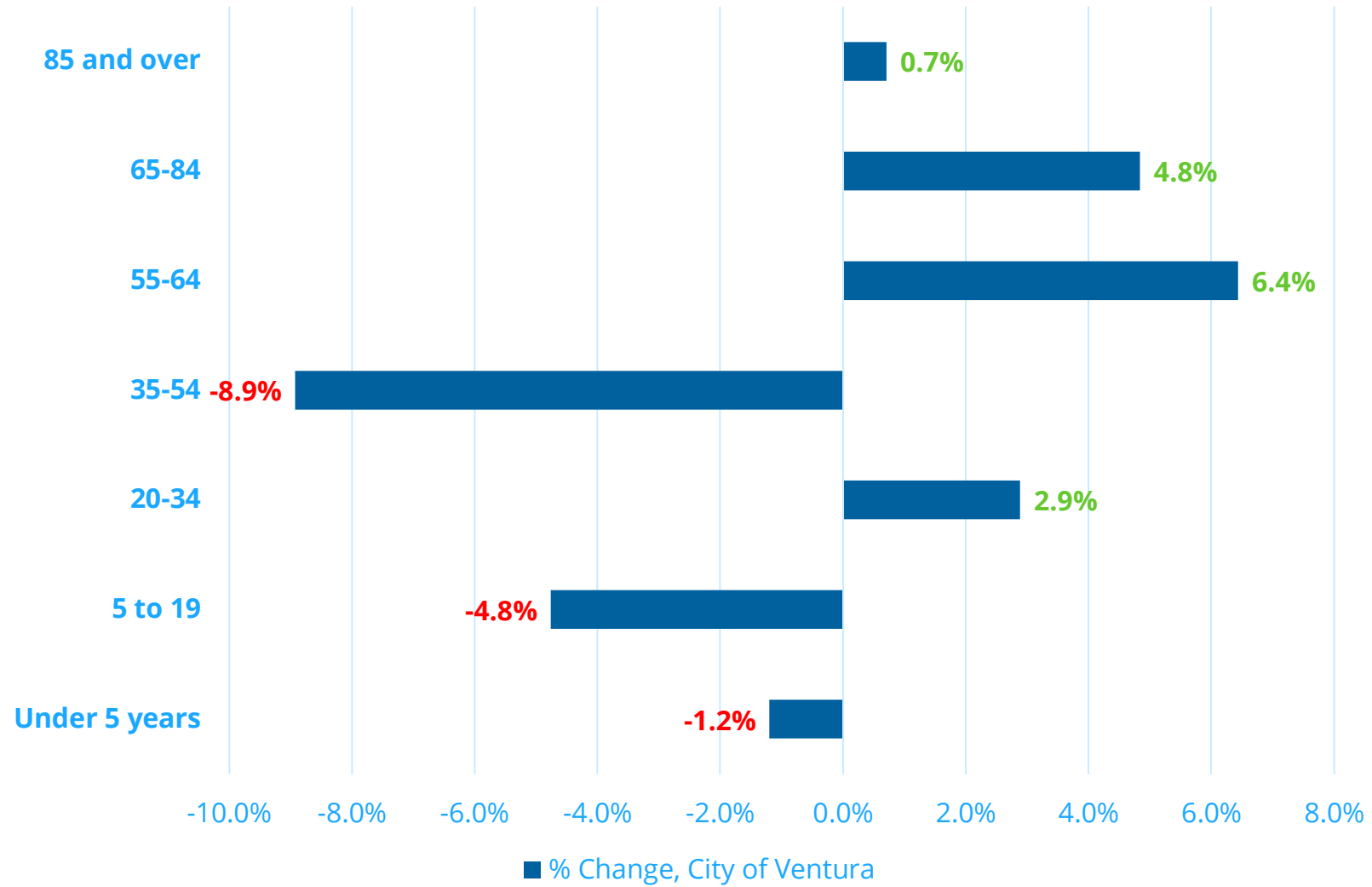
- |   |                     |   |                  |
|---|---------------------|---|------------------|
|  | Sphere of Influence |  | Railroad         |
|  | Ventura City Limits |  | Roads            |
|  | Planning Boundary   |  | Green/Open Space |

# Historical Population Growth

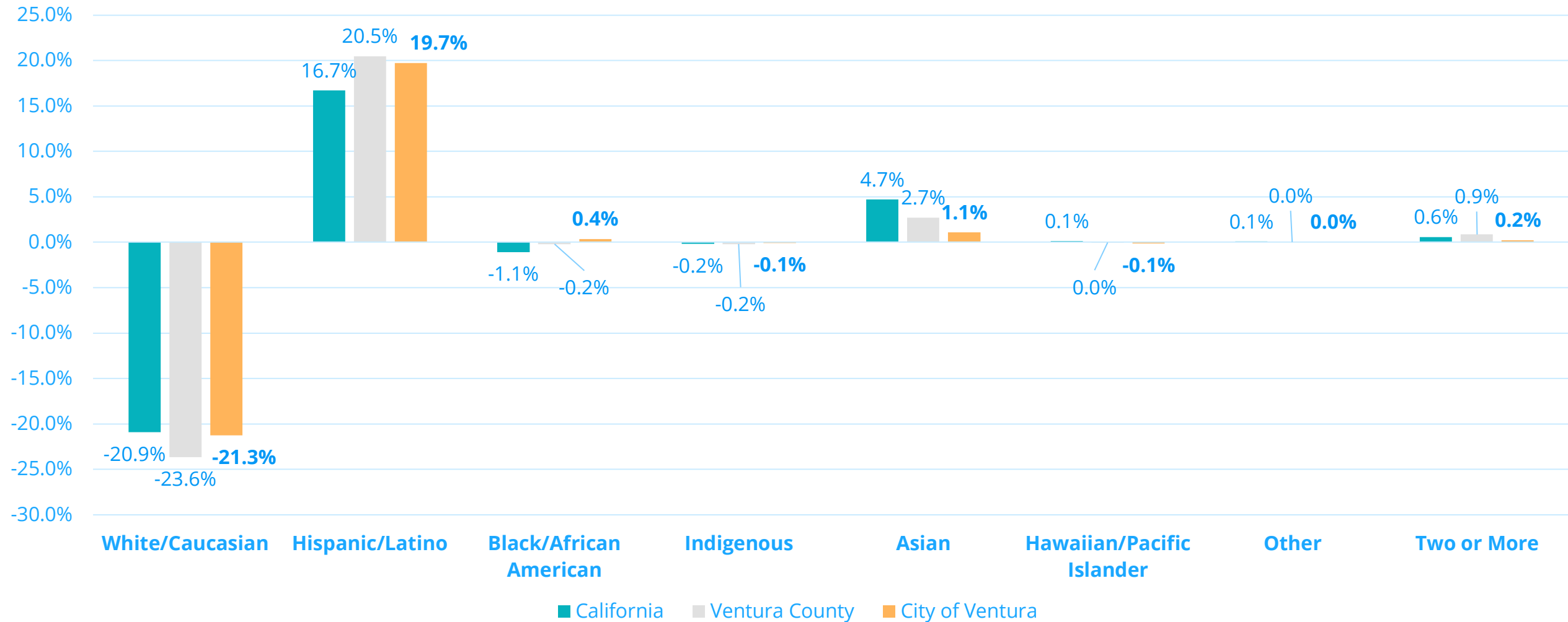
Population, 2000-2020



# Age: 2000 – 2019



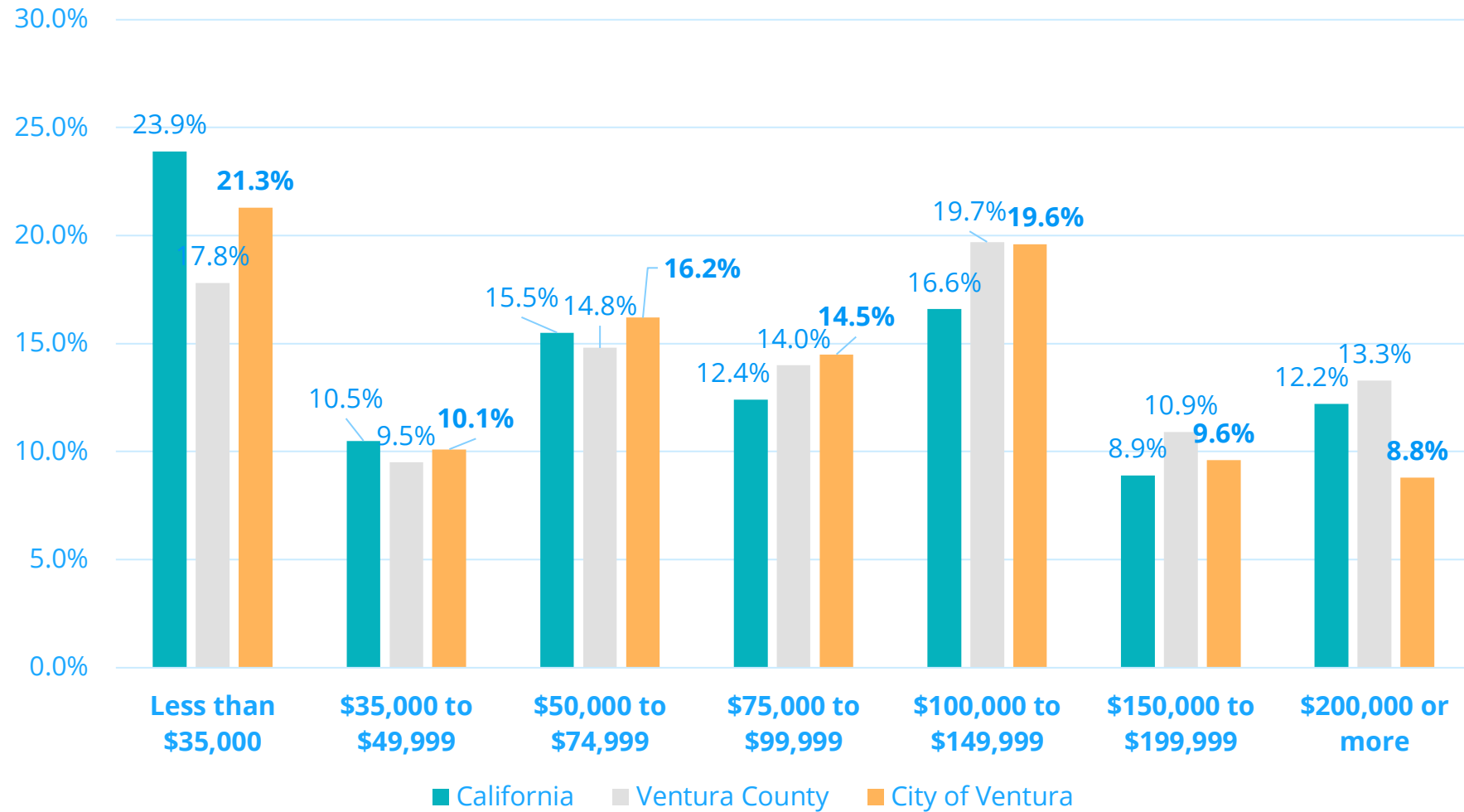
# Race/Ethnicity Trends: 2000 – 2019



Source: ACS 5-Year Estimates , 2019



# Household Income



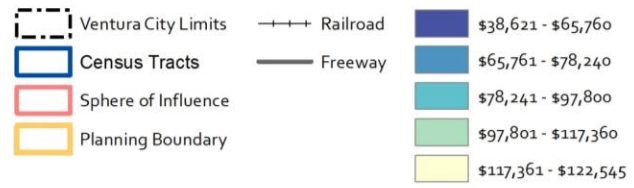
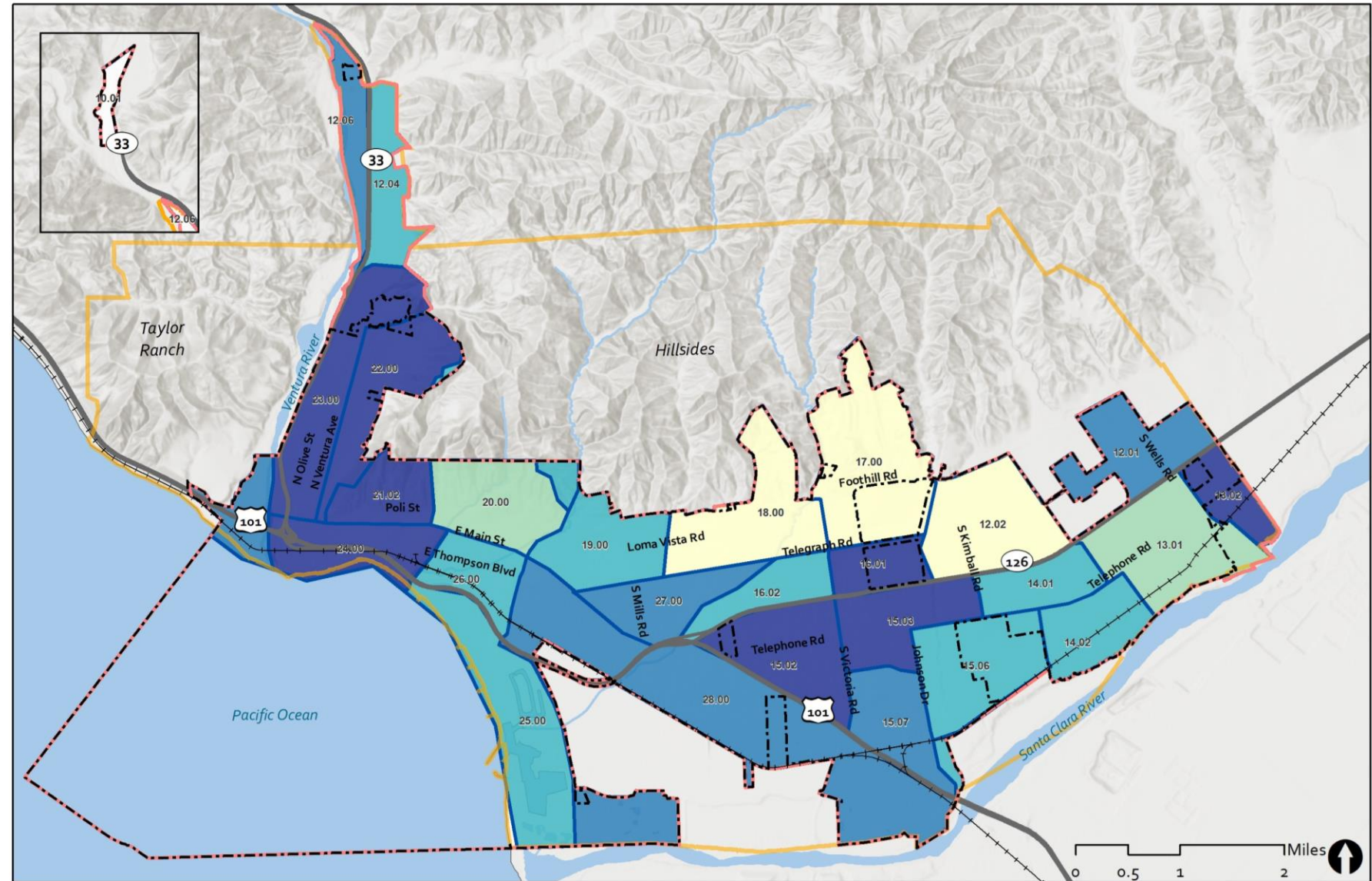
Median Income	
California	\$75,235
Ventura County	\$88,131
City of Ventura	\$78,882

Source: ACS 5-Year Estimates, 2019





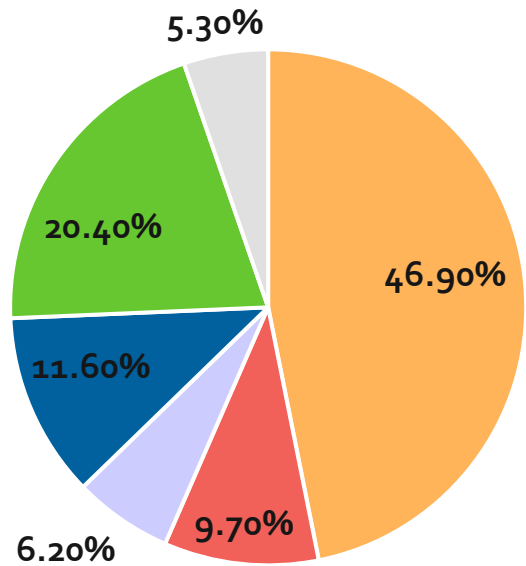
# Median Household Income



Data Sources: City of Ventura (2020); County of Ventura (2020); ACS15-19 (2019); ESRI (2020)

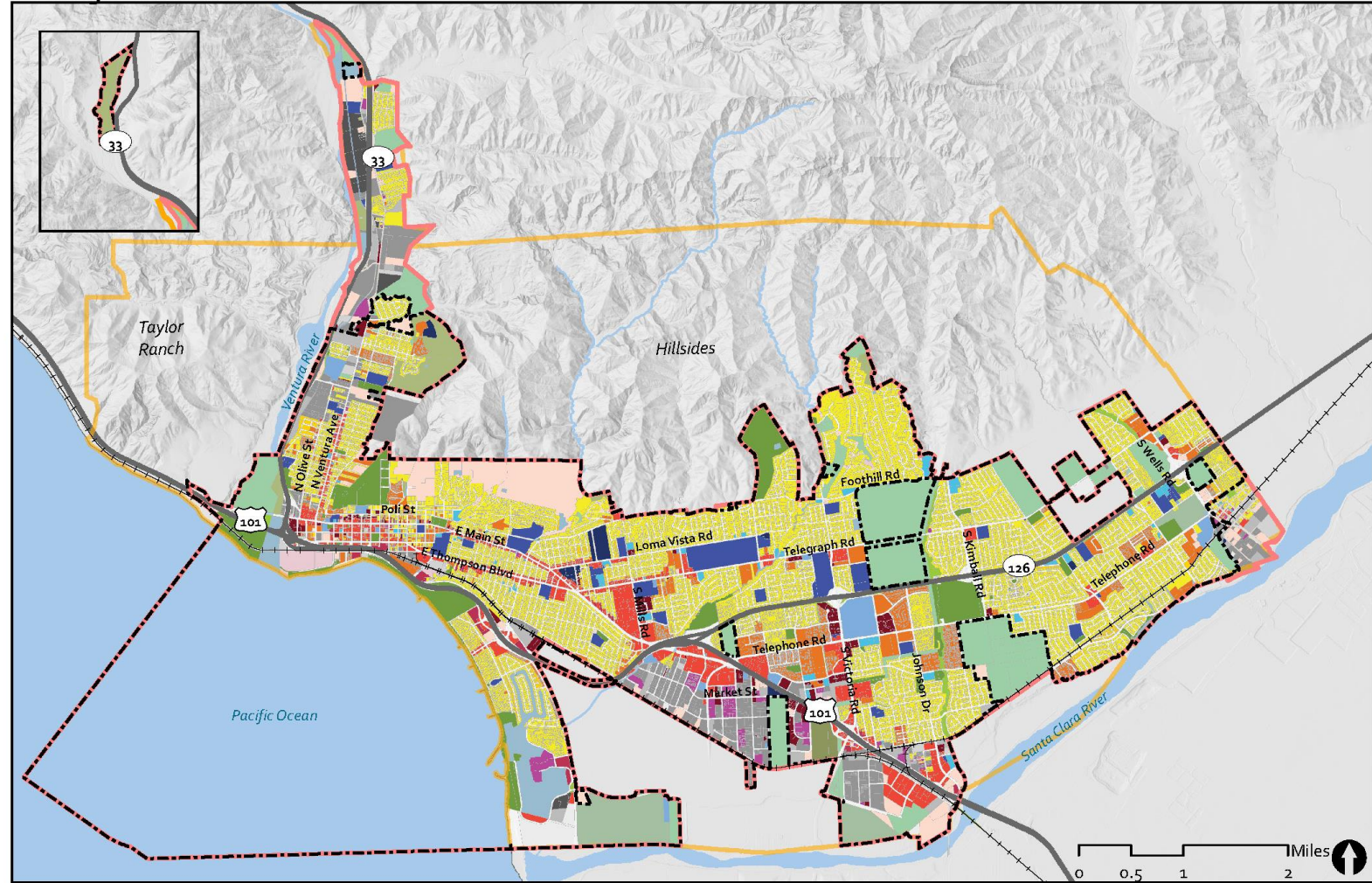


# Existing Land Use



- Residential
- Commercial
- Industrial
- Public/Institutional
- Agriculture/Open Space
- Vacant

Existing Land Use



- |                     |                    |                       |                        |                         |                            |
|---------------------|--------------------|-----------------------|------------------------|-------------------------|----------------------------|
| Ventura City Limits | Accommodation      | Commercial Other      | Light Industrial       | Open Spaces             | Single-Family Detached     |
| Sphere of Influence | Agriculture        | Commercial Recreation | Mixed-Use Commercial   | Parks / Recreation      | Transportation             |
| Planning Boundary   | Cemeteries         | Golf Courses          | Multifamily            | Religious Facilities    | Utilities / Communications |
| Railroad            | Civic Facilities   | Heavy Industrial      | Natural / Conservation | School                  | Vacant                     |
| Freeway             | Commercial Centers | Hospitals             | Office                 | Single-Family Attached  | Water                      |
| Barrancas           |                    |                       |                        | Wholesale / Warehousing |                            |


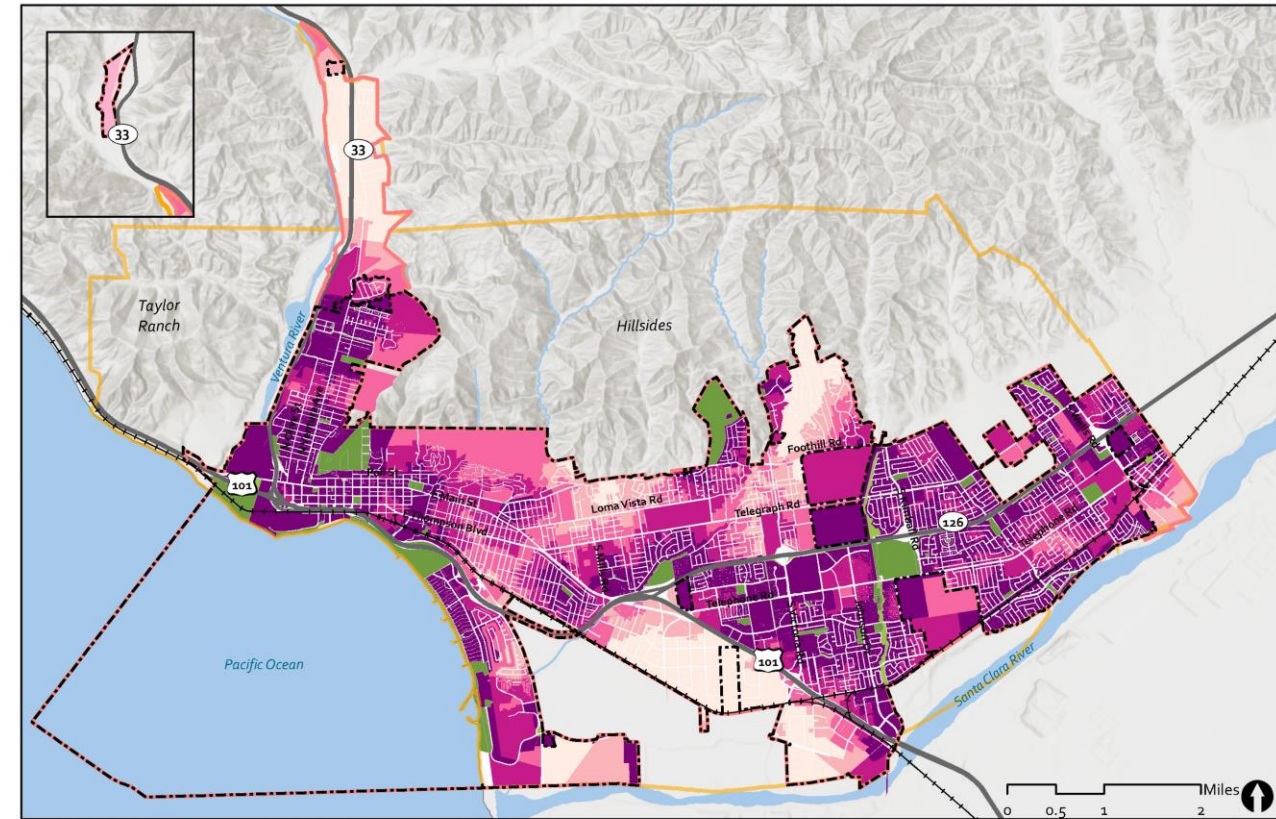
Data Sources: City of Ventura (2020); County of Ventura (2020); ESRI (2020)



# Parks and Open Spaces

- Ventura has 600+ acres of public parks and 200+ acres of beaches
- 5.4 Acres/1,000 Residents
- Most residents live within a 15-minute walk of a public park
- Some populous areas have few total acres of parkland (e.g., parts of East Ventura)

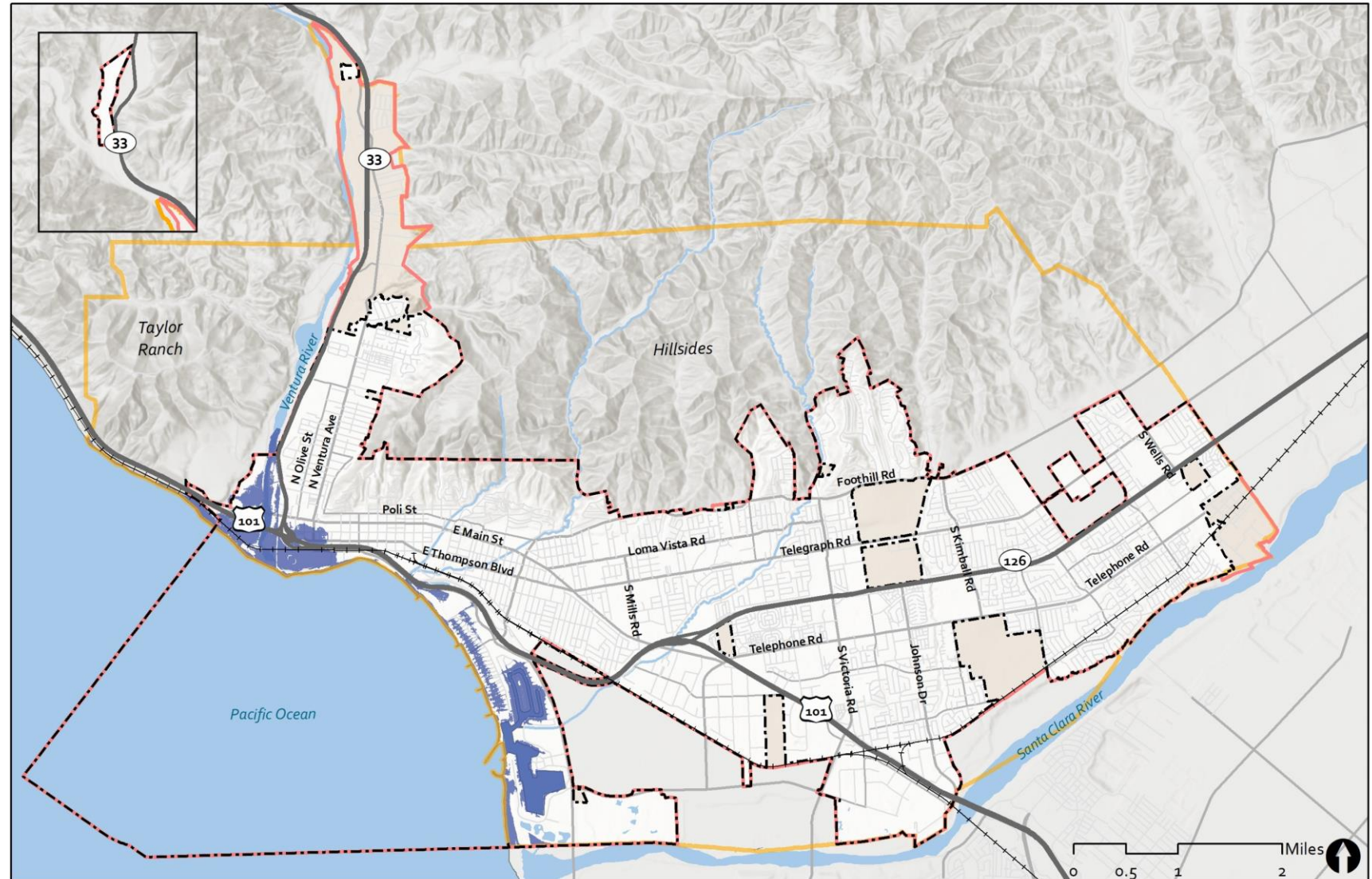
Walk Access to Parks



Data Sources: City of Ventura (2020); County of Ventura (2020); ESRI (2020)

# Climate Change

Sea Level Rise Risk (3.3ft SLR + 100 yr storm)




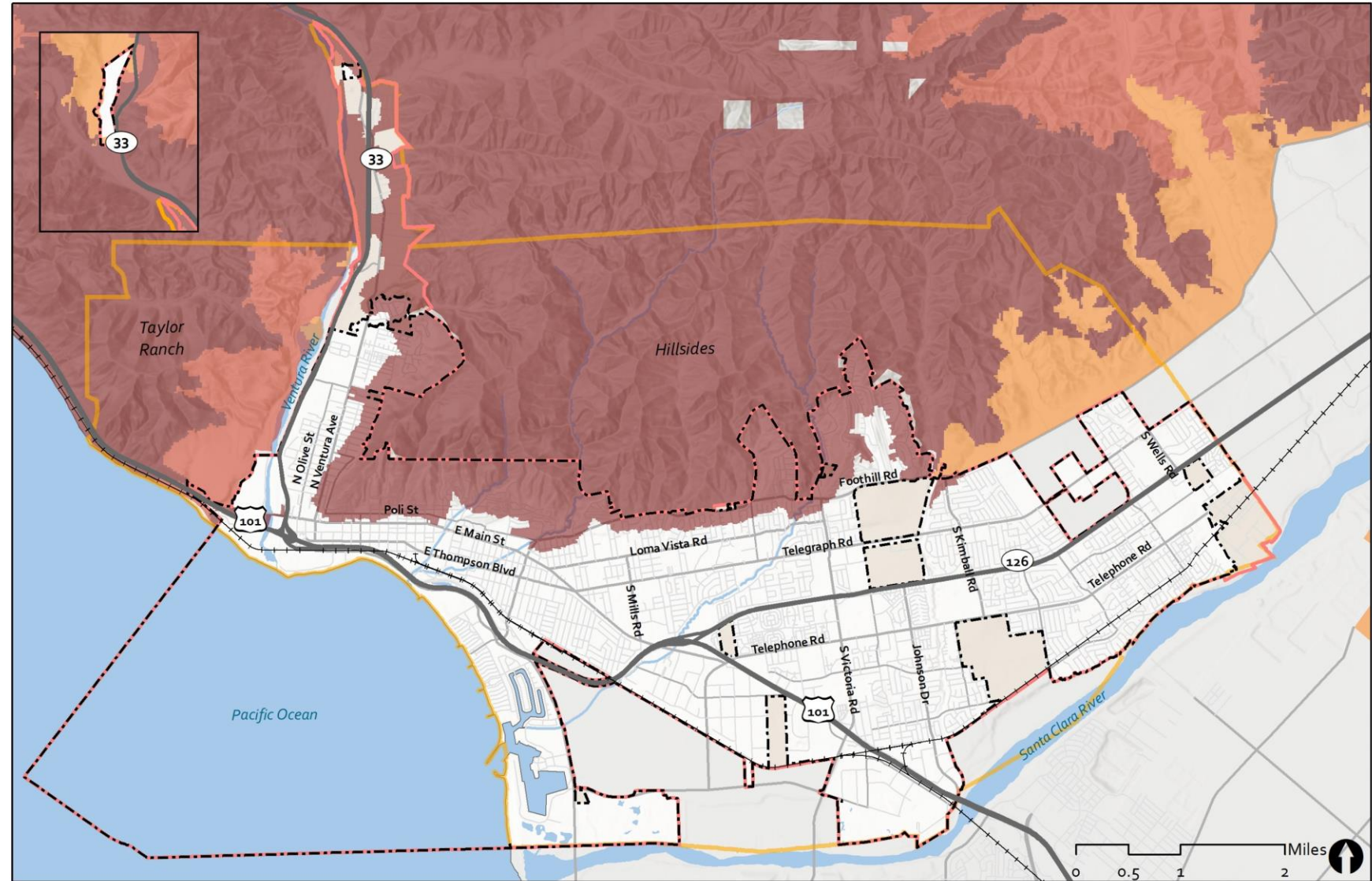
- Ventura City Limits
- Sphere of Influence
- Planning Boundary
- County of Ventura
- Railroad
- Freeway
- Sea Level Rise Risk Area

Data Sources: City of Ventura (2020); County of Ventura (2020); CoSMoS 3.0, USGS (2018); ESRI (2020)



# Wildfire Hazards

Fire Hazard Severity Zones



Data Sources: City of Ventura (2020); County of Ventura (2020); CALFIRE (2021); ESRI (2020)

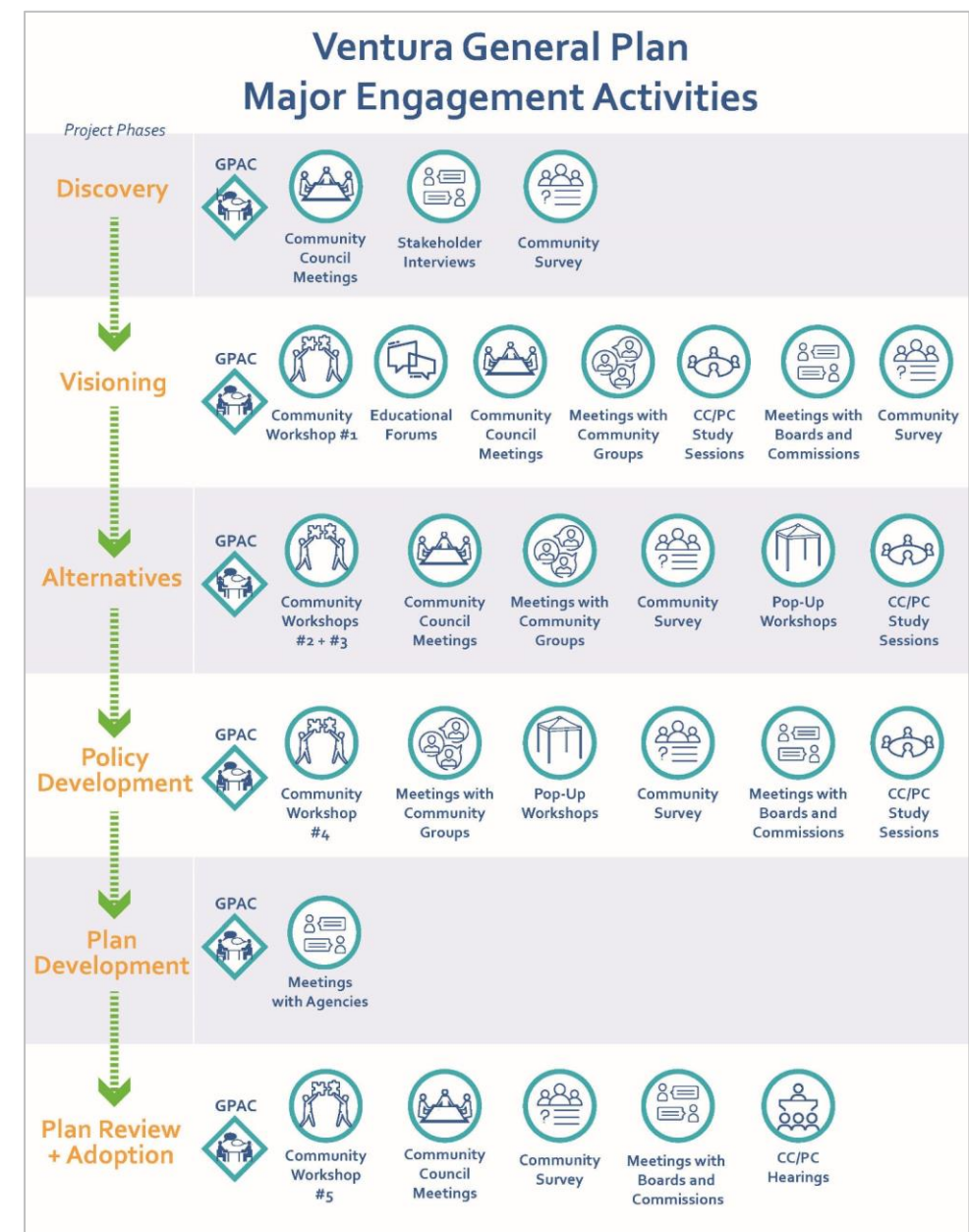


# Live Poll

# Community Engagement

# Engagement Activities

- General Plan Advisory Committee (18x)
- Workshops
- Educational Forums
- Community Council Meetings
- Meetings with Community Groups
- Surveys
- “Pop-up” workshops
- “Roadshows”
- City Council and Planning Commission meetings
- Meetings with Boards and Commissions





# Engagement To-Date

- 20+ one-on-one interviews
- 7 Community Council meetings
- 3 GPAC meetings
- Online issues and opportunities survey
- Project website
- Outreach database
- Social media campaign
  - Twitter, Instagram, Facebook
    - @planventura

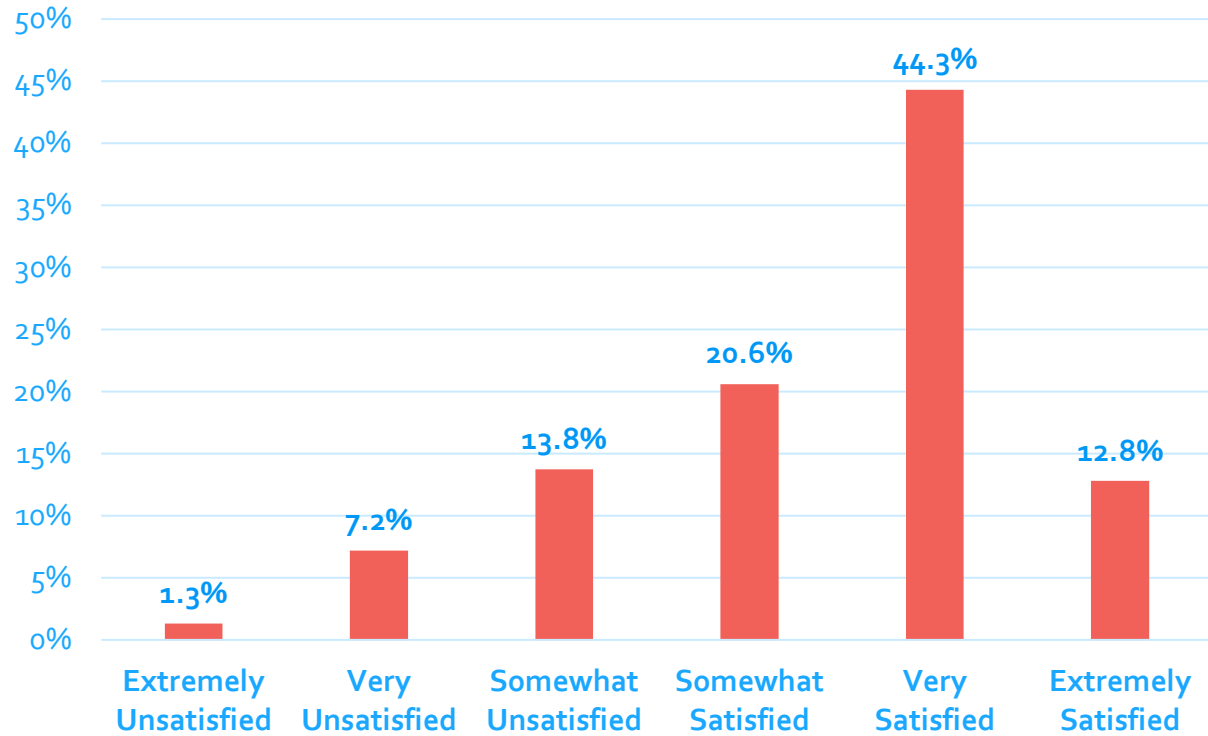


# Online Survey

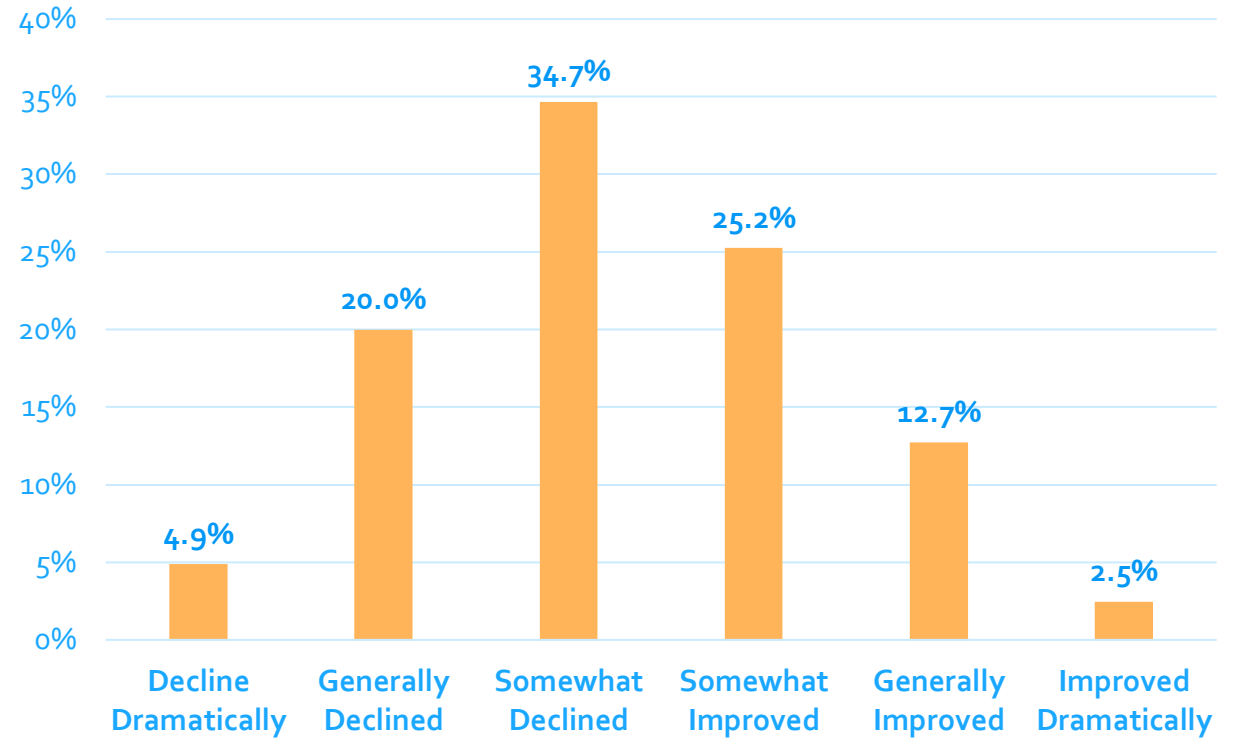
- Open from November 10 to January 15
- 16 questions focused on existing quality of life (community assets, issues/threats, and opportunities)
- Strong participation: 2,368 English responses
- Great geographic representation
- Millennials and Hispanic/Latinx population underrepresented
  - Only 15.0 percent over respondents were Hispanic/Latino, despite forming 36.0 percent of the city's population.
  - Only 15.8 percent of respondents were aged 35 or younger, despite forming 43.9 percent of the city's population.

# Survey Results

How satisfied are you with your quality of life in Ventura?

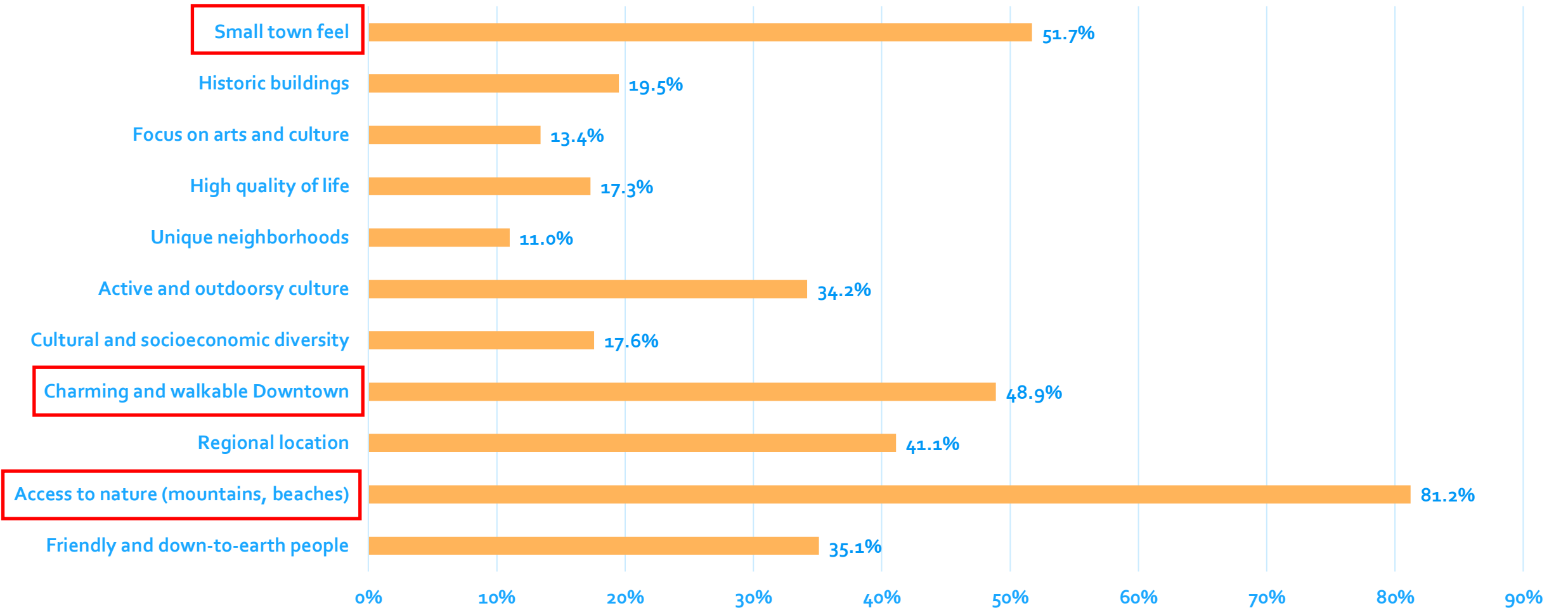


Over the last 10 years (or since you moved to the City if within 10 years), how has the quality of life changed?



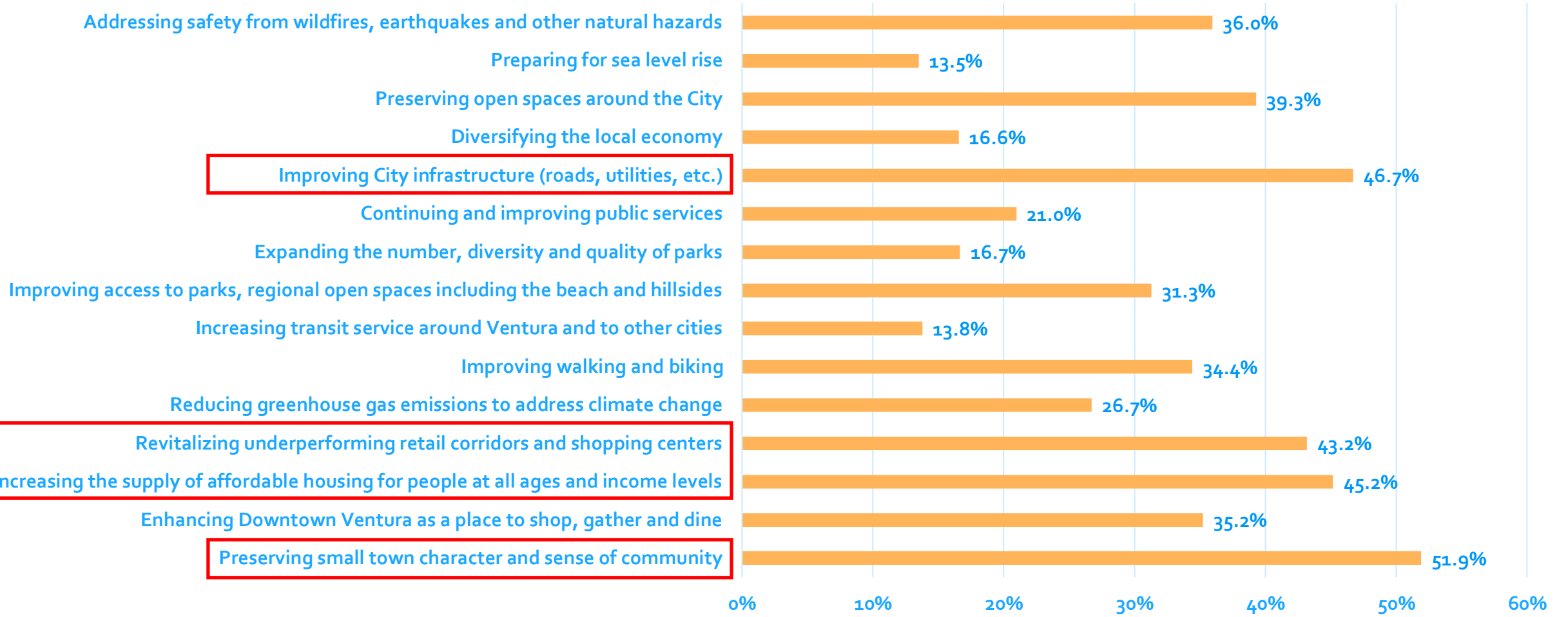
# Survey Results

What is unique and special about Ventura that you don't want to change? Pick your top 4 answers



# Survey Results

What issues and challenges need to be addressed to ensure a high quality of life for all? Please rank your top five (5) priorities.



# Assets

- Unparalleled access to natural areas
- Small-town vibe with friendly, unpretentious people and authentic character
- Charming neighborhoods
- Idyllic coastal location
- Walkable Downtown
- Perfect distance to urban destinations (Santa Barbara, Los Angeles)
- Strong community support for open space and agricultural preservation



# Challenges/Threats

## Land Use/Development

- Affordable housing shortage
- Tension between growth and community character
- Infrastructure strains from new development (e.g., water)

## Mobility and Transportation

- High traffic congestion and limited parking options
- Poor transit service

## Quality of Life

- Increase in homelessness
- High cost of living
- Declining middle-aged population

## Economic/Fiscal Concerns

- Excess retail
- Over-emphasis on public sector employment

## Climate Change/Environment

- Increasing threat of climate change (wildfire, sea level rise) and other natural disasters

# Opportunities

## Land Use/Development

- Build a diversity of housing types at all income levels
- Focus new growth on commercial corridors
- Improve infrastructure
- Create “complete neighborhoods”

## Mobility and Transportation

- Expand bike infrastructure and improve bike safety
- Improve transit service across the city
- Expand “slow streets”

## Quality of Life

- Address homelessness
- Improve access to parks and open spaces
- Bridge the “digital divide”

## Economic Development

- Diversify the local economy
- Revitalize underperforming commercial areas
- Grow the eco-tourism sector

## Climate Change/Environment

- Expand adaptation and resilience strategies
- Improve evacuation plans



# Word Cloud

# Breakout Group Exercises

# Breakout Group Agenda

- **Introduction (5-10 min)**
  - Self-introductions
  - Volunteer for report back
  - Review interactive tool
- **Group Discussion (60 min; approx. 20 min per topic)**
  - **Vision Review** – Review and comment on the vision statement from the 2005 General Plan
  - **Magic Genie** – Imagine a magic genie gives you 3 wishes to implement your vision. What would they be?
  - **Places** – Thinking about the “places” in the City... which areas do you love and which areas need some love?
- **Discuss Report Back Information (5-10 min)**
- **Total Time = 1 hr 15 min**

# Breakout Group Exercises

- Option to work individually and as a large group
- Spend 20 min on each exercise
- Share all your ideas – the more information the better

## Ventura General Plan Community Workshop



### Vision Review

Refine the Vision Statement from the 2005 General Plan.

Refine



### Magic Genie

Share your 3 big ideas for Ventura in 2045.

Share



### Places

Identify areas that you love and areas that *need* some love.

Identify

# Report Back – 2 min per group!

- Vision: 2-3 themes from the conversation
  - Topics that are missing
  - Modifications to existing vision statement
- Magic Genie: 2-3 common ideas or themes
- Places
  - 2 places that people love
  - 2 places that NEED some love

# Report Back from Small Group Exercises

# Live Poll

# Report Back – 2 min per group!

- Vision: 2-3 themes from the conversation
  - Topics that are missing
  - Modifications to existing vision statement
- Magic Genie: 2-3 common ideas or themes
- Places
  - 2 places that people love
  - 2 places that NEED some love



# Closing and Next Ste[s

# Ongoing Feedback (until May 21!)

## Ventura General Plan Community Workshop



### Vision Review

Refine the Vision Statement from the 2005 General Plan.

Refine



### Magic Genie

Share your 3 big ideas for Ventura in 2045.

Share



### Places

Identify areas that you love and areas that *need* some love.

Identify

# Upcoming Meetings

## Boards and Commissions

- Arts and Culture Committee (May 11)
- Parks and Recreation Commission (May 12)
- Planning Commission (May 12)

## GPAC Meetings

- Housing Overview (June 15)
- Housing Policy (June 29)
- Vision and Guiding Principles (July 20)

## Educational Forums

- Planning 101 (May 18, 6 pm)
- Economic and market conditions (May 2021; date tbd)
- Housing Overview (June 15 2021; combined with GPAC)
- Health, Equity and Environmental Justice (July 2021; date tbd)
- Transportation and Mobility (August 2021; date tbd)

# Additional Engagement (May – July)

- **Online Visioning Surveys**
- **Community Listening Sessions**
  - Spanish-speaking focus groups
  - Housing authority residents
  - Schools and PTAs
  - Churches
  - Advocacy and service organizations
- **Community Council Meetings**

# Community Workshop #1: Visioning

April 29, 2021

